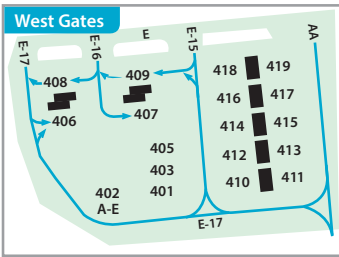
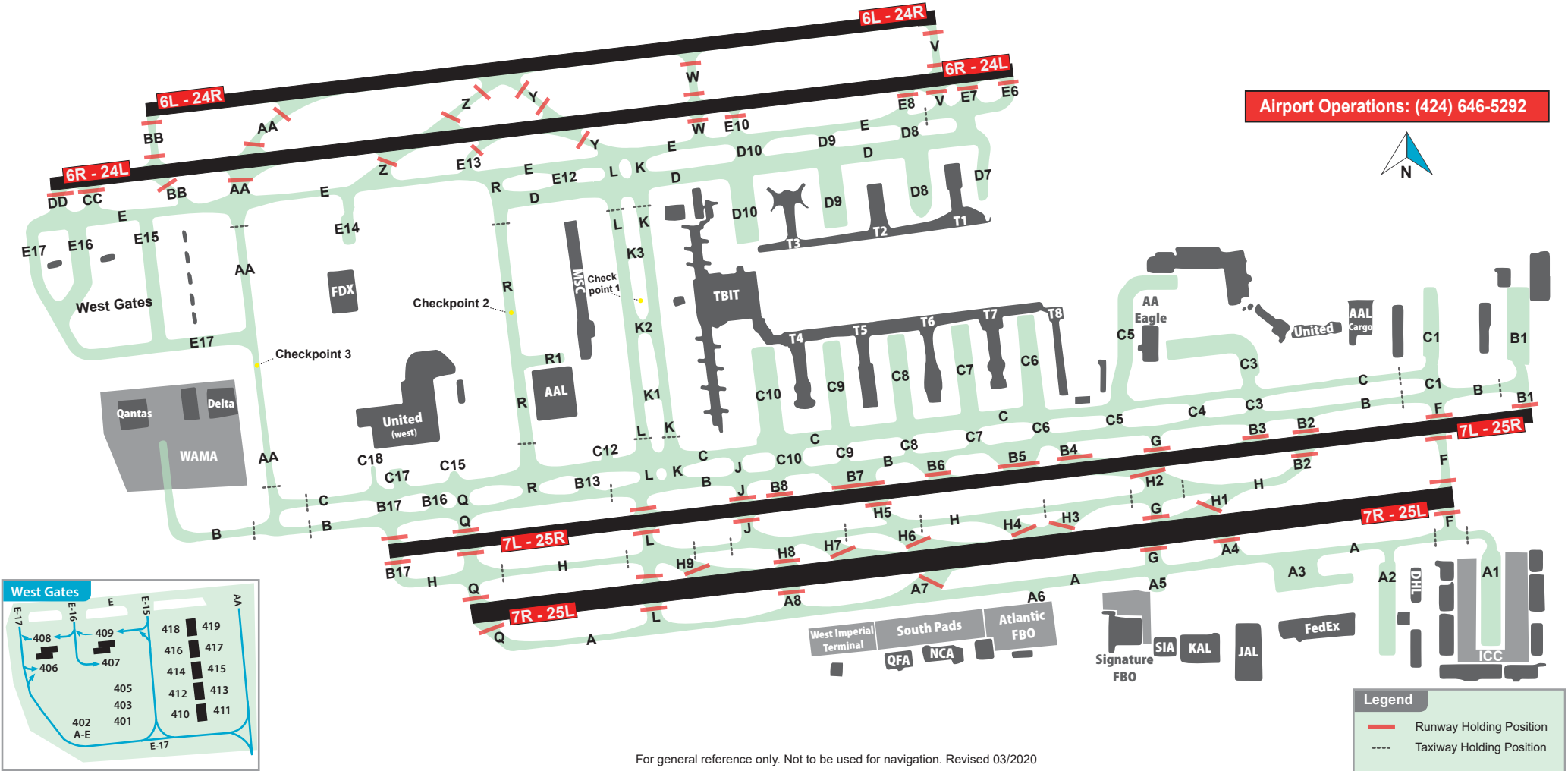


LAX Movement Area Map 2020

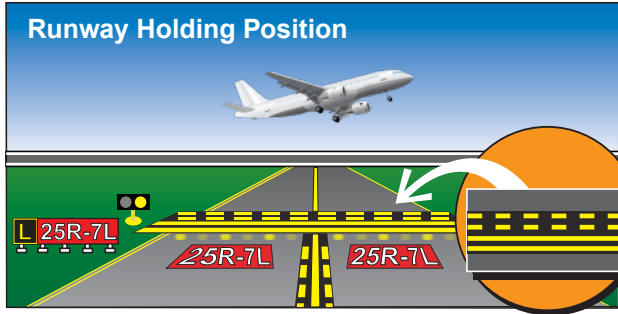
Airport Operations: (424) 646-5292



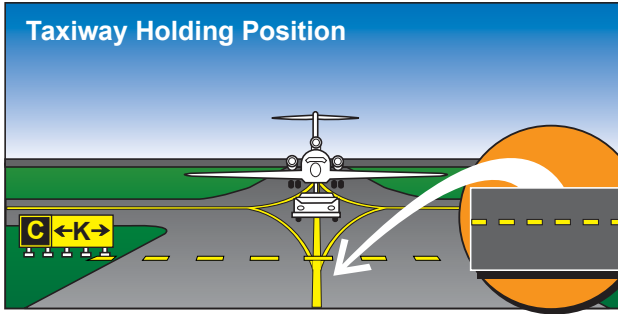
For general reference only. Not to be used for navigation. Revised 03/2020

Legend

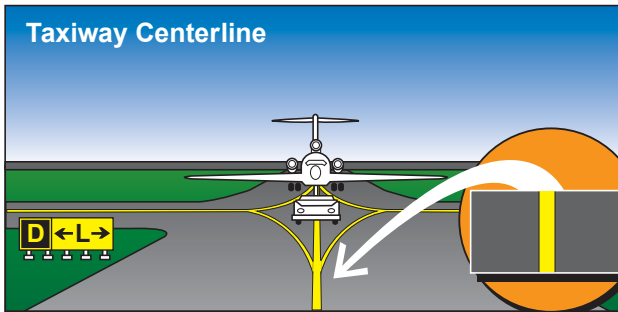
- Runway Holding Position
- - - Taxiway Holding Position



Runway Holding Position



Taxiway Holding Position



Taxiway Centerline

Airfield Signs

25R-7L

RUNWAY HOLDING POSITION SIGN
Denotes entrance to a Runway

L

TAXIWAY LOCATION SIGN
Identifies Taxiway on which vehicle/aircraft is located

AA →

TAXIWAY DIRECTION SIGN
Indicates general direction of an intersecting taxiway

←6R-6L

DESTINATION SIGN
Indicates direction to departure runways

ATC NON VIS AREA

INFORMATION SIGN
Provides advisories of various types

C <-K->

TAXIWAY LOCATION SIGN
Co-located with
TAXIWAY DIRECTION SIGN

L 25R-7L

TAXIWAY LOCATION SIGN
Co-located with
RUNWAY HOLDING POSITION SIGN

FAA Air Traffic Control Frequencies

Automatic Terminal Information Service (ATIS)	133.80
Tower (South Complex)	120.95
Tower (North Complex)	133.90
Ground Control 1 (South)	121.75
Ground Control 2 (North)	121.65
Ground Control 3 (Metering)	121.40

Airline Operated Ramp Tower Frequencies

American (C-10 Taxilane)	129.325
American (C-9 Taxilane)	130.50
Alaska (C-8 Taxilane)	130.85
United (C-7 Taxilane)	129.40
United (C-6 Taxilane)	129.50
Delta (D-9 Taxilane)	131.45
Delta (D-10 Taxilane)	131.85

LAX Taxi Routes

Romeo Route

Taxi west on taxiway Charlie (C) towards taxiway Romeo (R), hold short of taxiway Romeo (R), contact ground control on frequency 121.65 when number one approaching taxiway Romeo (R).

Bridge Route

Taxi via taxiway Echo (E), then taxi south on taxiway Alpha Alpha (AA), contact ground control on frequency 121.75 at Checkpoint 3, hold short of taxiway Charlie (C).

West Route

Taxi west on taxiway Charlie (C), hold short of taxiway Alpha Alpha (AA), contact ground control on frequency 121.65 when number one approaching taxiway Alpha Alpha (AA).

North Route

Taxi via taxiway Charlie (C) towards taxiway Lima (L), then taxi north on taxiway Lima (L), contact ground control on frequency 121.65 at Checkpoint 1, hold short of taxiway Delta (D).

South Route

Taxi via taxiway Echo (E) or taxiway Delta (D) towards taxiway Romeo (R), then taxi south on taxiway Romeo (R); contact ground control on frequency 121.75 at Checkpoint 2, hold short of taxiway Charlie (C).